

# Land Sea Interactions

## Damien PERISSE - CPMR

Maritime Spatial Planning Conference  
Addressing Land-Sea Interactions  
St Julian's, Malta – 15 & 16 June 2017



EUROPEAN COMMISSION

DIRECTORATE-GENERAL FOR MARITIME AFFAIRS AND FISHERIES



European  
MSP Platform

# The Conference of Peripheral Maritime Regions



EUROPEAN COMMISSION

DIRECTORATE-GENERAL FOR MARITIME AFFAIRS AND FISHERIES

Maritime Spatial Planning Conference  
Addressing Land-Sea Interactions  
St Julian's, Malta – 15 & 16 June 2017



European  
MSP Platform

## LSI in the Directive on MSP

- Reflect LSI into MSP (Art 4, 6&7)
- Coherence of MSP with other processes (Art 7)
- Consulting relevant authorities (Art 9)

## CPMR approach (Lead : Noord-Holland)

- Study on Regions and:
  - MSP
  - MSFD/WFD
  - Birds and Habitats
- Projects
  - NorthSee
  - SimNorAt/SimWestMed
  - Panacea/Co-Evolve
- Processes – Bologna Charter



EUROPEAN COMMISSION

DIRECTORATE-GENERAL FOR MARITIME AFFAIRS AND FISHERIES

Maritime Spatial Planning Conference  
Addressing Land-Sea Interactions  
St Julian's, Malta – 15 & 16 June 2017



European  
MSP Platform

# KEY ISSUES FOR THE CPMR

## How to build synergies between MSP and regional development strategies to the benefit of people?

- **Regions can contribute to this**
  - Regulatory powers in areas related to ICM and MSP
  - Role in facilitating discussions with stakeholders and in addressing LSI
- **Integrated vision on MSP, ICM and LSI is needed**
  - Natural processes & human activities taking place at sea and at land influence each other
  - Examples of key topics : coastal&environmental protection ; localisation of activities



EUROPEAN COMMISSION






DIRECTORATE-GENERAL FOR MARITIME AFFAIRS AND FISHERIES

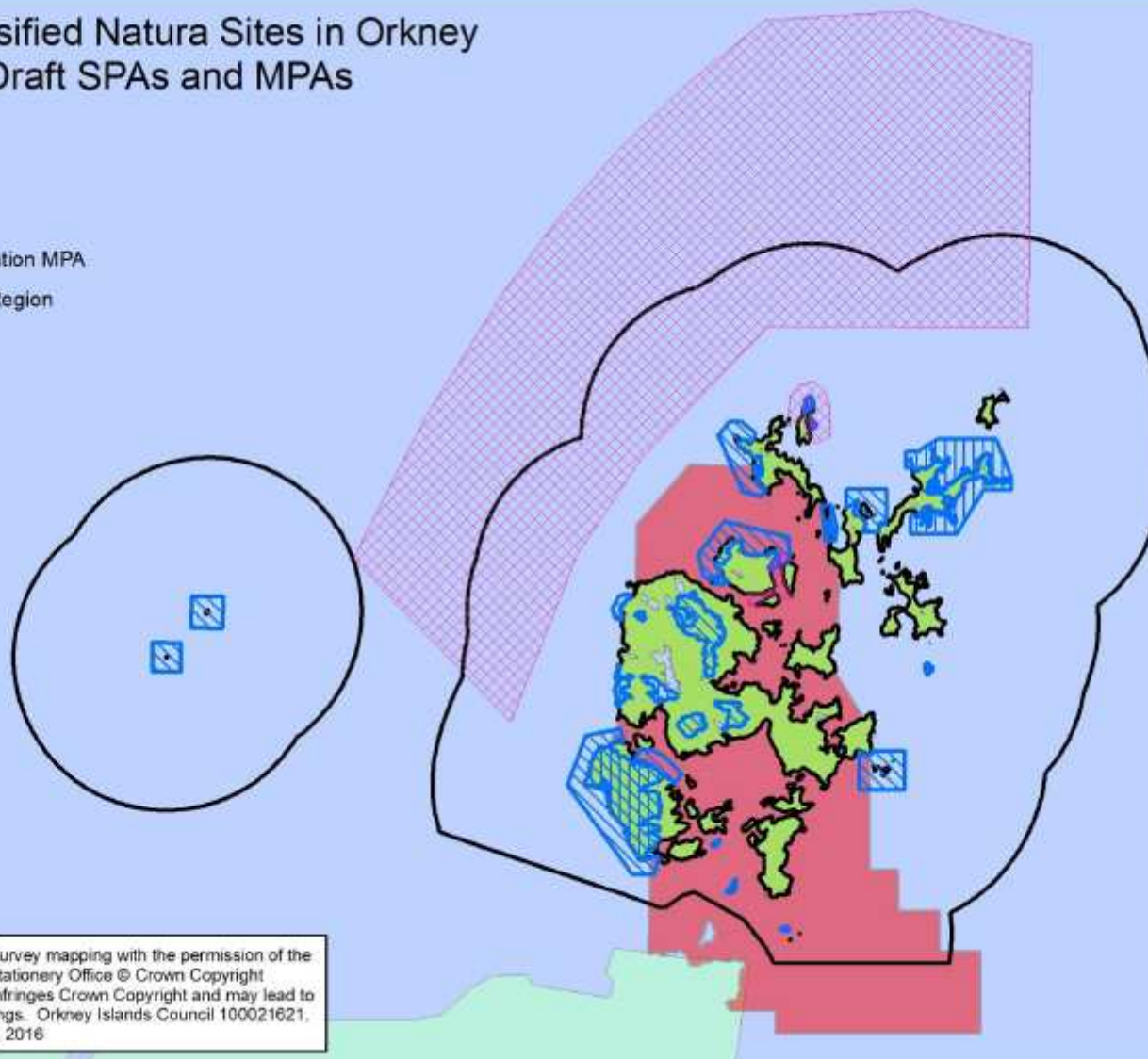
Maritime Spatial Planning Conference  
Addressing Land-Sea Interactions  
St Julian's, Malta – 15 & 16 June 2017



European  
MSP Platform

## Existing Classified Natura Sites in Orkney Plus Draft SPAs and MPAs

-  SAC
-  SPA
-  Draft SPA
-  Nature Conservation MPA
-  Orkney Marine Region



Based upon the Ordnance Survey mapping with the permission of the Controller of her Majesty's Stationery Office © Crown Copyright. Unauthorised reproduction infringes Crown Copyright and may lead to prosecution or civil proceedings. Orkney Islands Council 100021621. For reference purposes only. 2016



EUROPEAN COMMISSION

DIRECTORATE-GENERAL FOR MARITIME AFFAIRS AND FISHERIES

Maritime Spatial Planning Conference  
Addressing Land-Sea Interactions  
St Julian's, Malta – 15 & 16 June 2017



Oil companies are increasingly interested in extracting hydrocarbons (crude oil and gas) in the Mediterranean Deep waters



Oil prospection projects currently planned in the Spanish NE Mediterranean waters



EUROPEAN COMMISSION

DIRECTORATE-GENERAL FOR MARITIME AFFAIRS AND FISHERIES

Maritime Spatial Planning Conference  
Addressing Land-Sea Interactions  
St Julian's, Malta – 15 & 16 June 2017



European  
MSP Platform

## Questions

**How LSI in MSP can support regional or local development strategies to the benefit of the people?**

- **What is the vision on the desired development of territories and at sea-basin level?**
- **What is the impact of the processes you are managing :**
  - In other thematic areas?
  - At sea and at land?
- **How inclusive are the processes you are managing?**



EUROPEAN COMMISSION

DIRECTORATE-GENERAL FOR MARITIME AFFAIRS AND FISHERIES

Maritime Spatial Planning Conference  
Addressing Land-Sea Interactions  
St Julian's, Malta – 15 & 16 June 2017



European  
MSP Platform

# THANK YOU

Damien PERISSE  
CPMR Director for Maritime Affairs  
[damien.perisse@crpm.org](mailto:damien.perisse@crpm.org)



EUROPEAN COMMISSION

DIRECTORATE-GENERAL FOR MARITIME AFFAIRS AND FISHERIES

Maritime Spatial Planning Conference  
Addressing Land-Sea Interactions  
St Julian's, Malta – 15 & 16 June 2017



European  
MSP Platform